

Plan Showing The Proposed Construction Of A Residential Building In Plot No: 107/A1  
 S: No. 260 P<sup>6</sup> Chandrasekaran-Nagar<sup>3</sup> Oggiamthorappakkam-Village Saidapet Taluk Chengai M.G.R Distric

SCALE: 1CM=100CMS & 1CM=250CMS

JOINEERY: A/11684/94

D DOOR	3'-0" x 7'-0"
D <sub>1</sub> DOOR	3'-0" x 6'-0"
D <sub>2</sub> DOOR	2'-0" x 6'-0"
W <sub>1</sub> WINDOW	3'-0" x 4'-0"
W <sub>2</sub> DOOR	3'-0" x 4'-0"
W <sub>3</sub> DOOR	3'-0" x 2'-0"
V VENTILATOR	2'-0" x 1'-6"

Submitted plan 5/17

PREPARED BY: PHONE 404066


**GOWRI ENTERPRISES**  
 SURVEYORS & DESIGNERS  
 Building Plans, Estimates, Ammonite Printing  
 29/7, CHITLAPAKKAM MAIN ROAD  
 CHITLAPAKKAM, MADRAS-600 064

COLOUR INDEX		STAIR CASE	
PROPOSED SHOWN IN	[Pattern]	RISE	0'-7"
ROAD SHOWN IN	[Pattern]	TREAD	0'-10"
BOUNDARY SHOWN IN	[Pattern]	WIDTH	2'-9"
PLOT AREA	3010.0 SQ. FT		279.74 SQ. M
PLINTH AREA	752.0 SQ. FT		69.87 SQ. M
PORCH AREA	67.0 SQ. FT		6.22 SQ. M

**C. Manoharan**  
 LICENSED SURVEYOR  
 (ALIA MUNICIPALITY)  
 Head Office: Phone  
 G. Enterprises  
 51/32, VANDALUR STREET  
 VANDALUR (ARTERIAL EXTENSION)  
 MADRAS-600 048

LICENSED SURVEYOR

OWNER: [Signature]



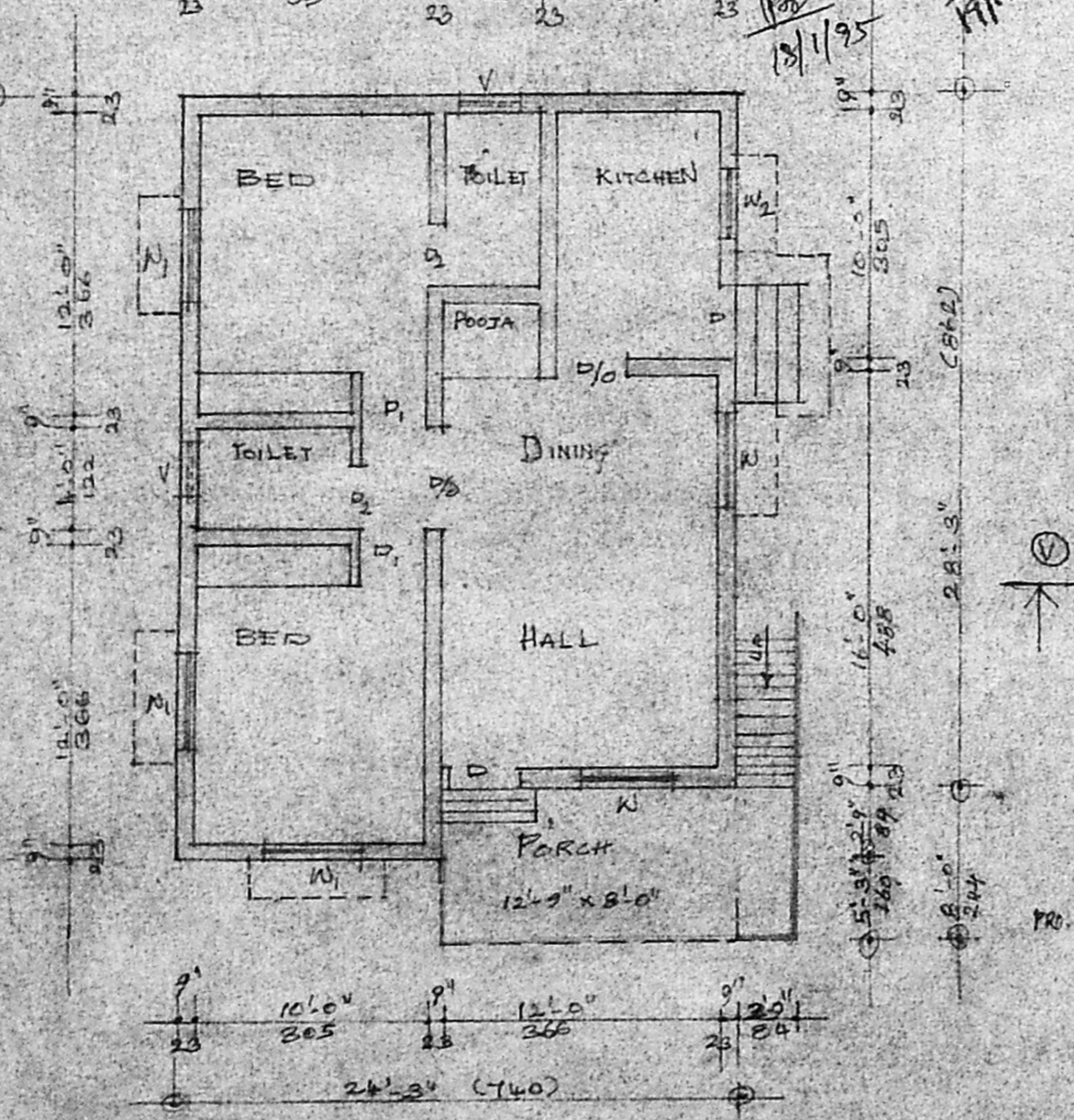
Planning Permit No. A/17557/37/95

**APPROVED**

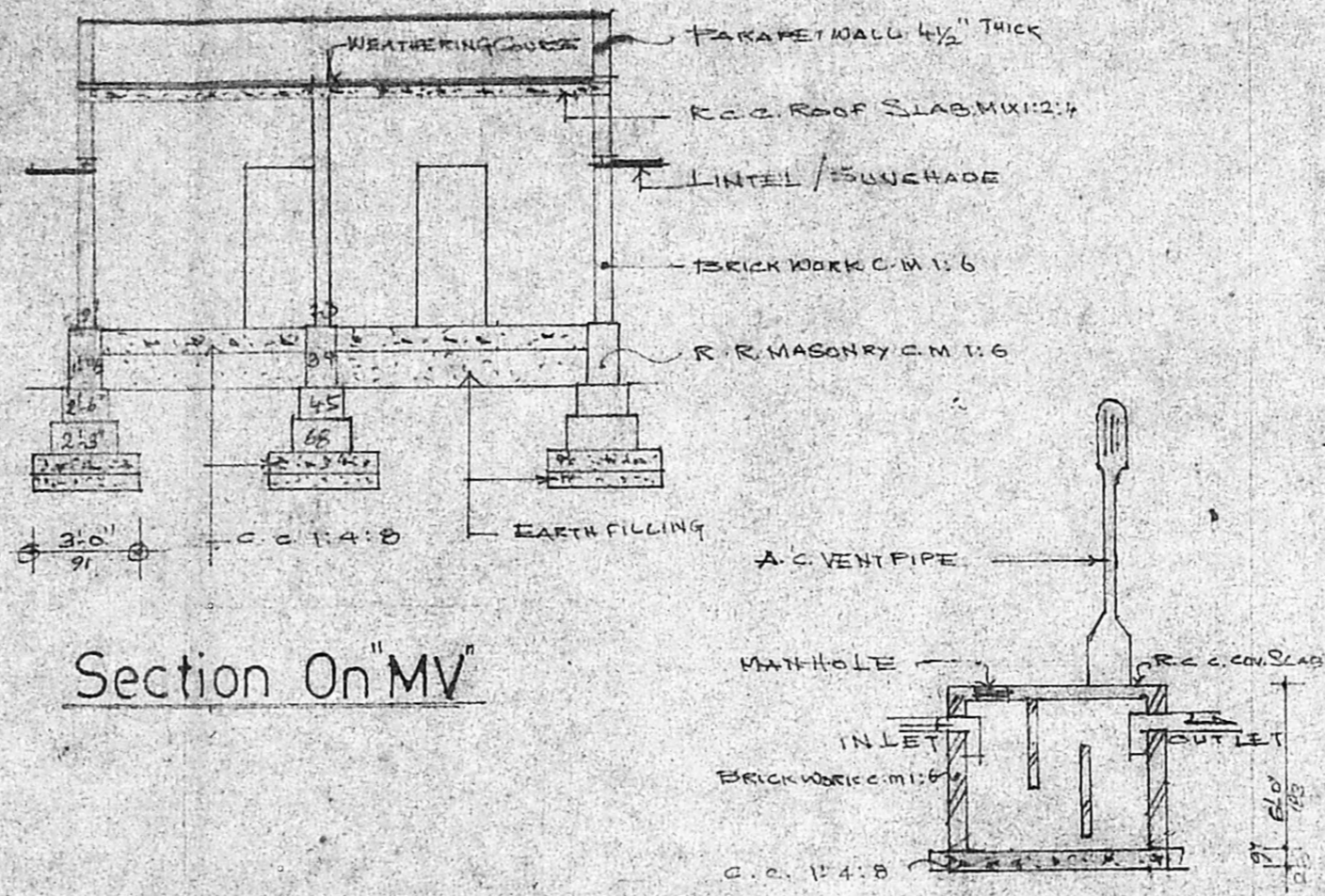
TO THE CONDITIONS IN THIS OFFICE LETTER.

No. A/1760/95 Date: 1-95

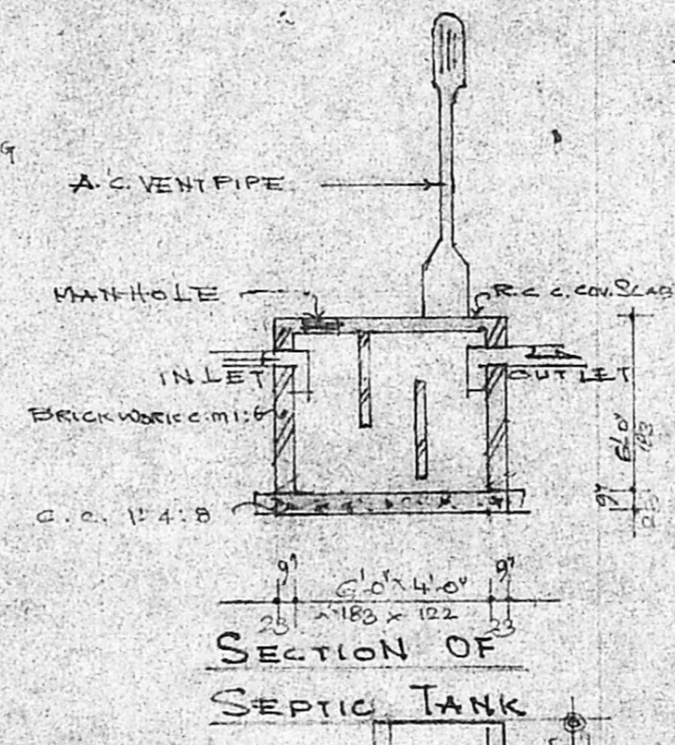
FOR MEMBERS SECRETARY  
 MADRAS METROPOLITAN  
 DEVELOPMENT AUTHORITY  
 MADRAS-600 008



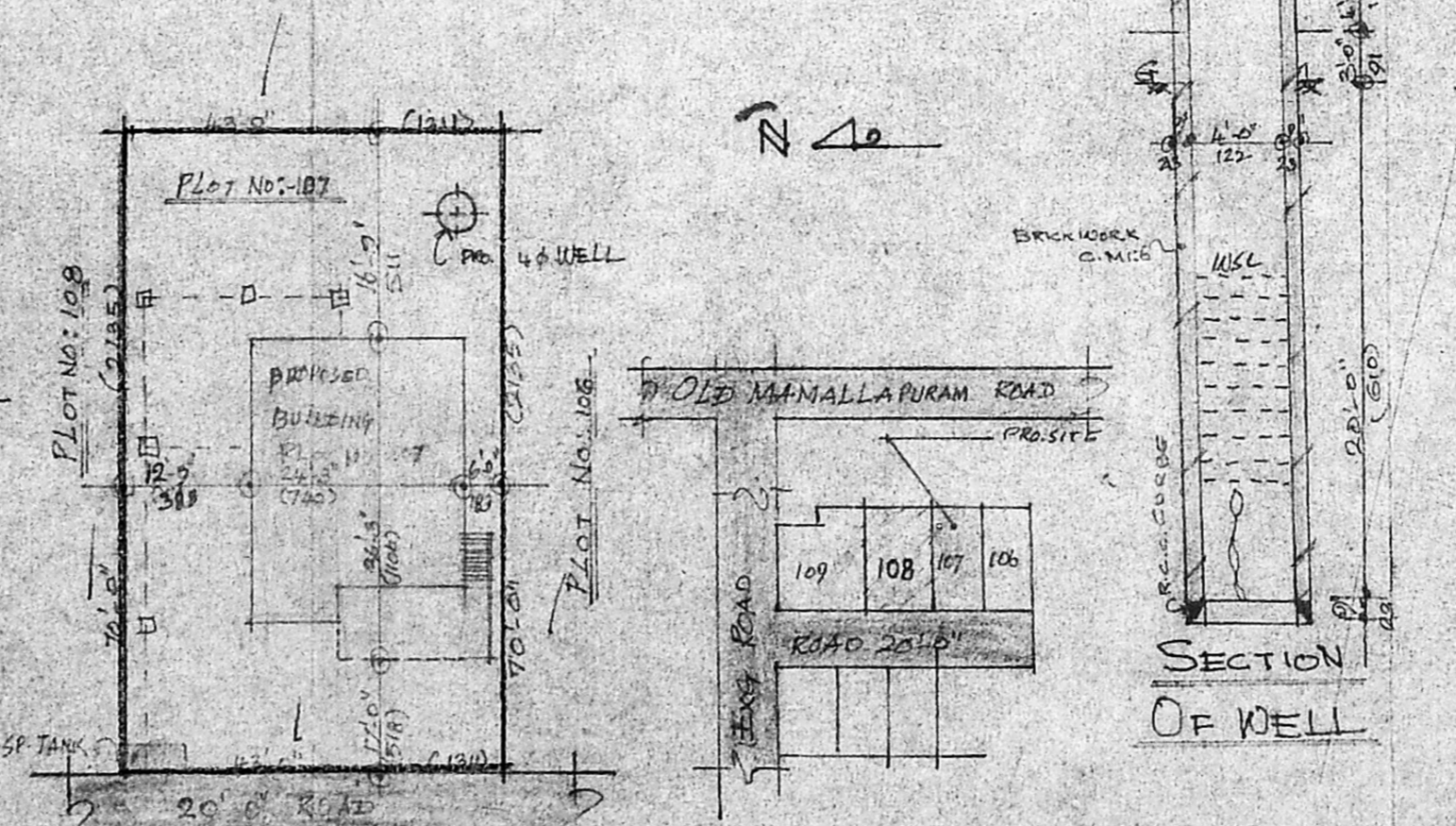
Plan



Section On "MV"



SECTION OF SEPTIC TANK



Site Plan

Key Plan

SCALE 1:250

NOT TO SCALE